

Oronoko Charter Township

Berrien County, Michigan











Zoning Map

Adopted: February 8, 2011

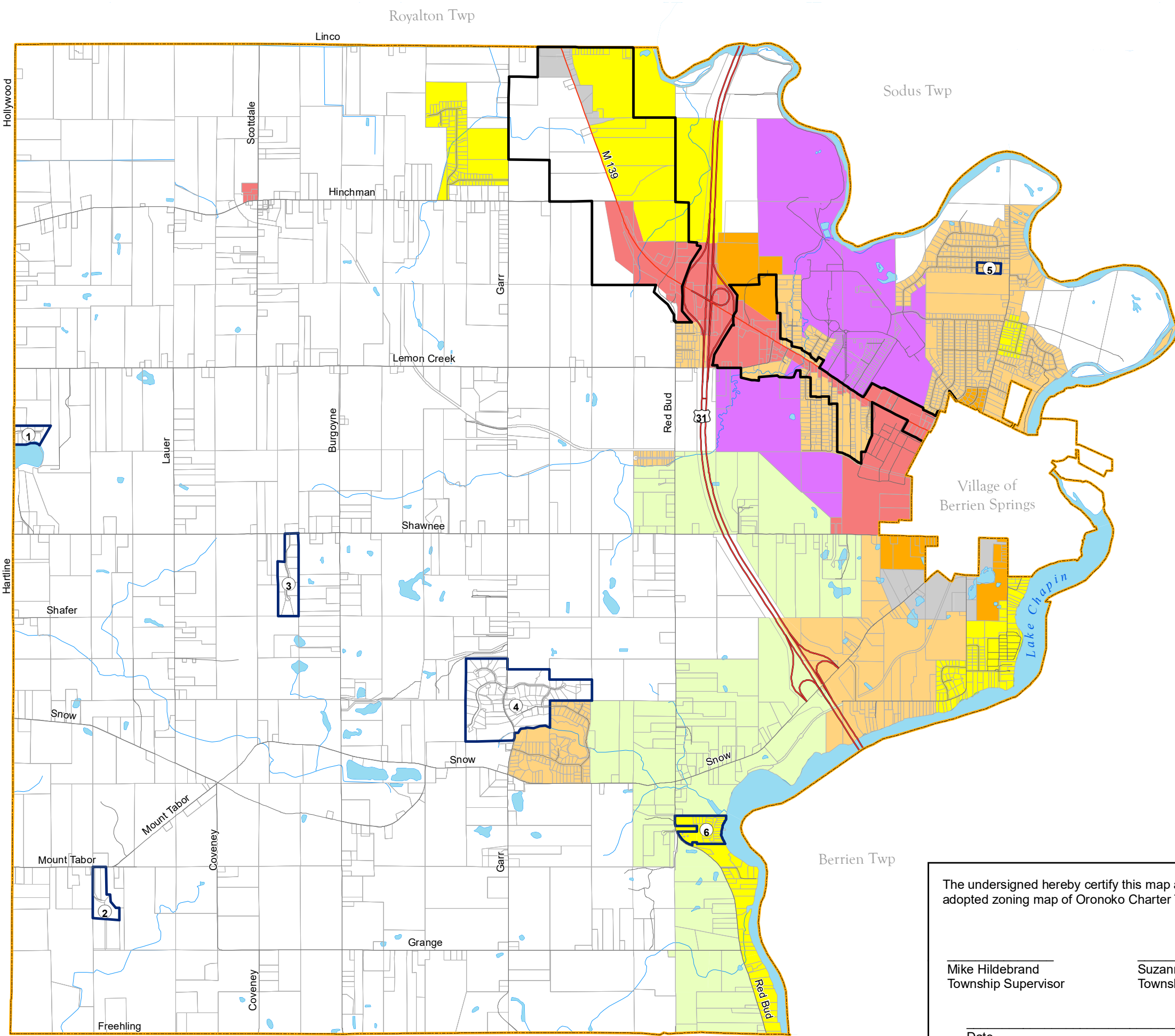
Effective: March 18, 2011

Last Amended: August 11, 2015

Legend

-  PBC Place Based Code Overlay District
-  PUDs & Site Condos
-  A-R Agricultural Residential
-  E-1 Estate Residential
-  R-1 Single Family Residential
-  R-2 Single & Two Family Residential
-  R-3 General Residential
-  B Business
-  U-C University-College
-  M Manufacturing

- ① Adam & Mary Estates Site Condo
- ② Tabor Woods PUD
- ③ Pinecrest Site Condo
- ④ Hildebrand Hills Site Condo
- ⑤ Unbridled Acres Site Condo
- ⑥ Lake Chapin Shores Site Condo



The undersigned hereby certify this map as the official adopted zoning map of Oronoko Charter Township

Mike Hildebrand
Township Supervisor

Suzanne Renton
Township Clerk

Date _____

